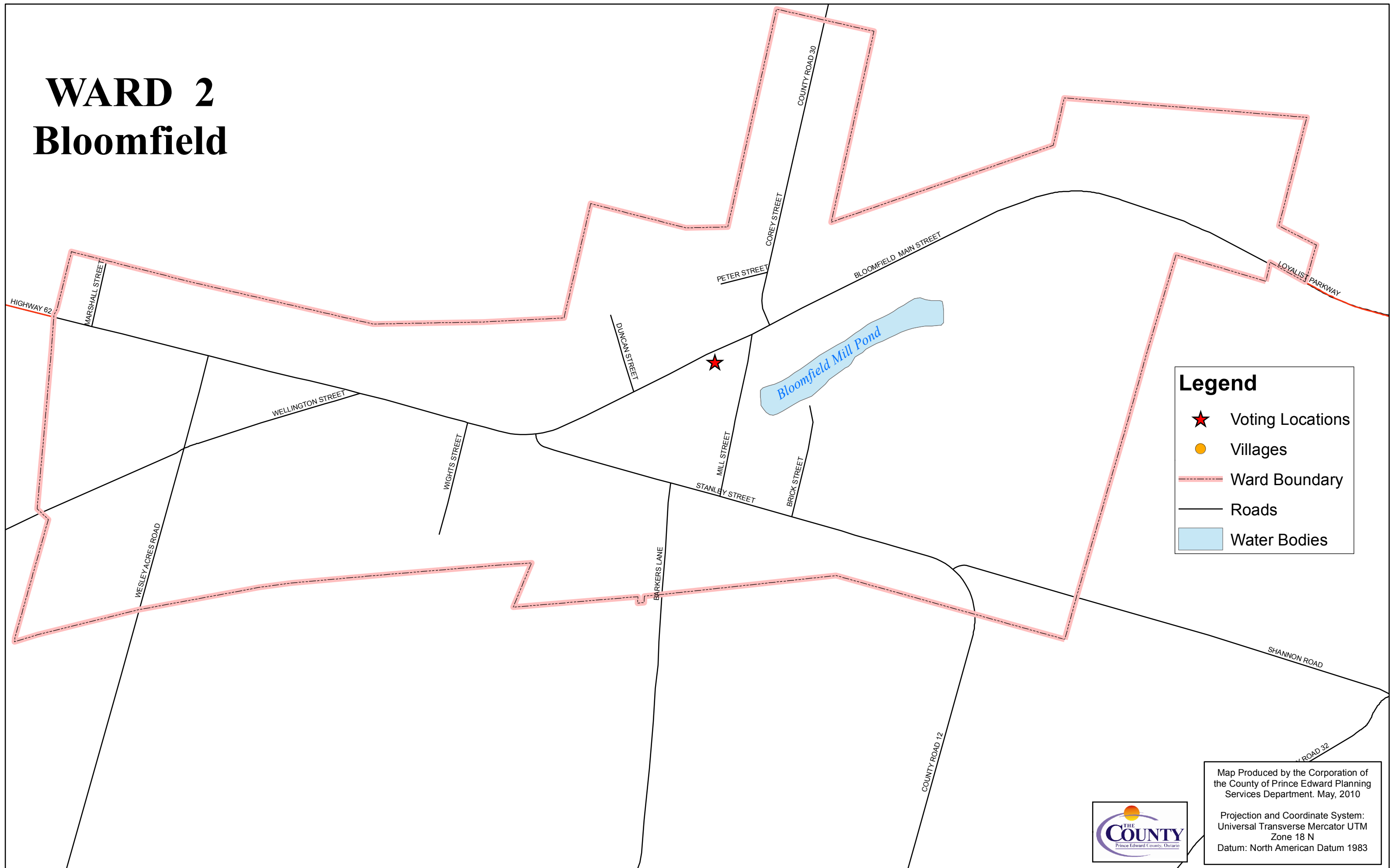







WARD 2 Bloomfield



Legend

-  Voting Locations
-  Villages
-  Ward Boundary
-  Roads
-  Water Bodies



Map Produced by the Corporation of the County of Prince Edward Planning Services Department. May, 2010

Projection and Coordinate System:
Universal Transverse Mercator UTM
Zone 18 N
Datum: North American Datum 1983