










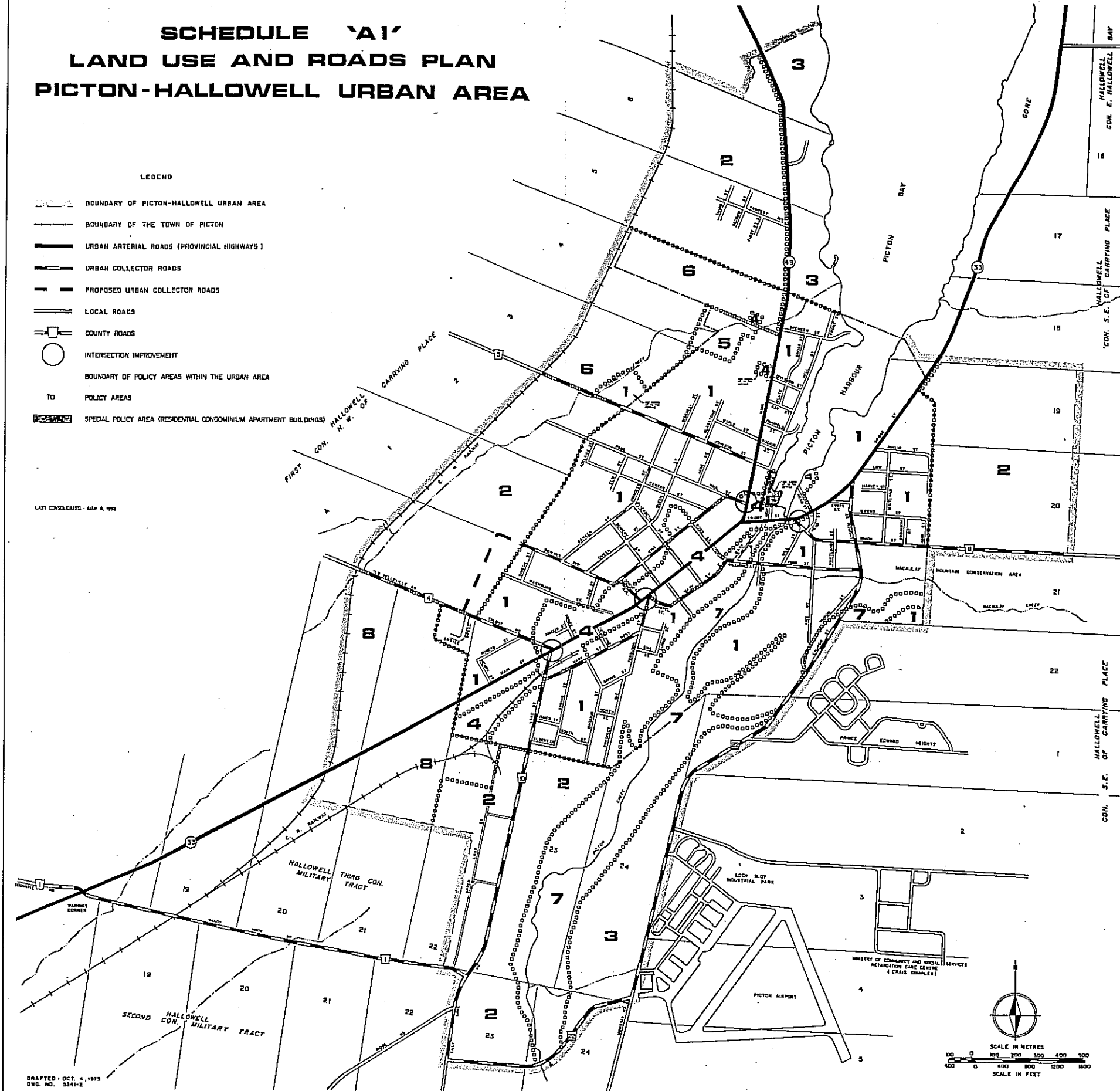


SCHEDULE 'A1' LAND USE AND ROADS PLAN PICTON-HALLOWELL URBAN AREA

LEGEND

-  BOUNDARY OF PICTON-HALLOWELL URBAN AREA
-  BOUNDARY OF THE TOWN OF PICTON
-  URBAN ARTERIAL ROADS (PROVINCIAL HIGHWAYS)
-  URBAN COLLECTOR ROADS
-  PROPOSED URBAN COLLECTOR ROADS
-  LOCAL ROADS
-  COUNTY ROADS
-  INTERSECTION IMPROVEMENT
-  BOUNDARY OF POLICY AREAS WITHIN THE URBAN AREA
-  TO POLICY AREAS
-  SPECIAL POLICY AREA (RESIDENTIAL CONDOMINIUM APARTMENT BUILDINGS)

LAST CONSOLIDATED - MAR 8, 1992



DRAFTED - OCT. 4, 1979
DWS. NO. 3341-2

