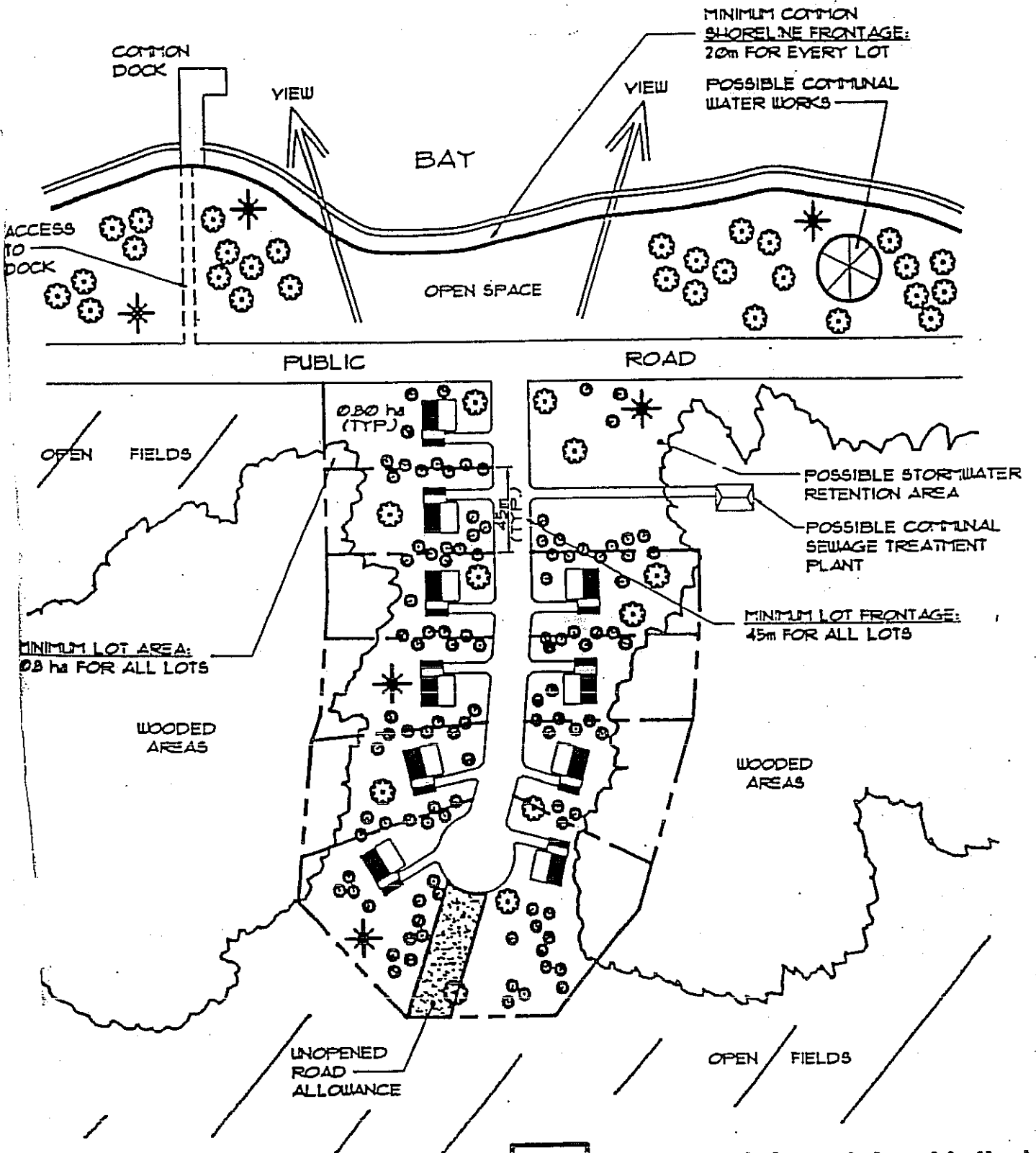


APPENDIX 'A'

SHORE LAND SUBDIVISION CONCEPTS

FIGURE 1

OPEN SHORELINE SUBDIVISION CONCEPT PLAN (3-15 LOTS)



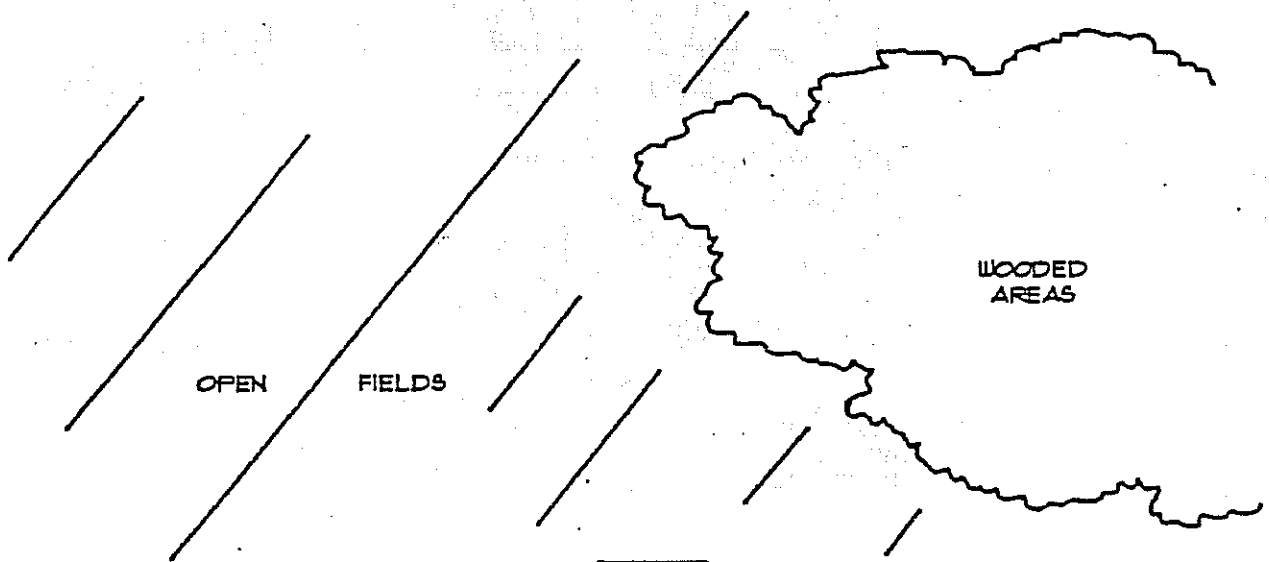
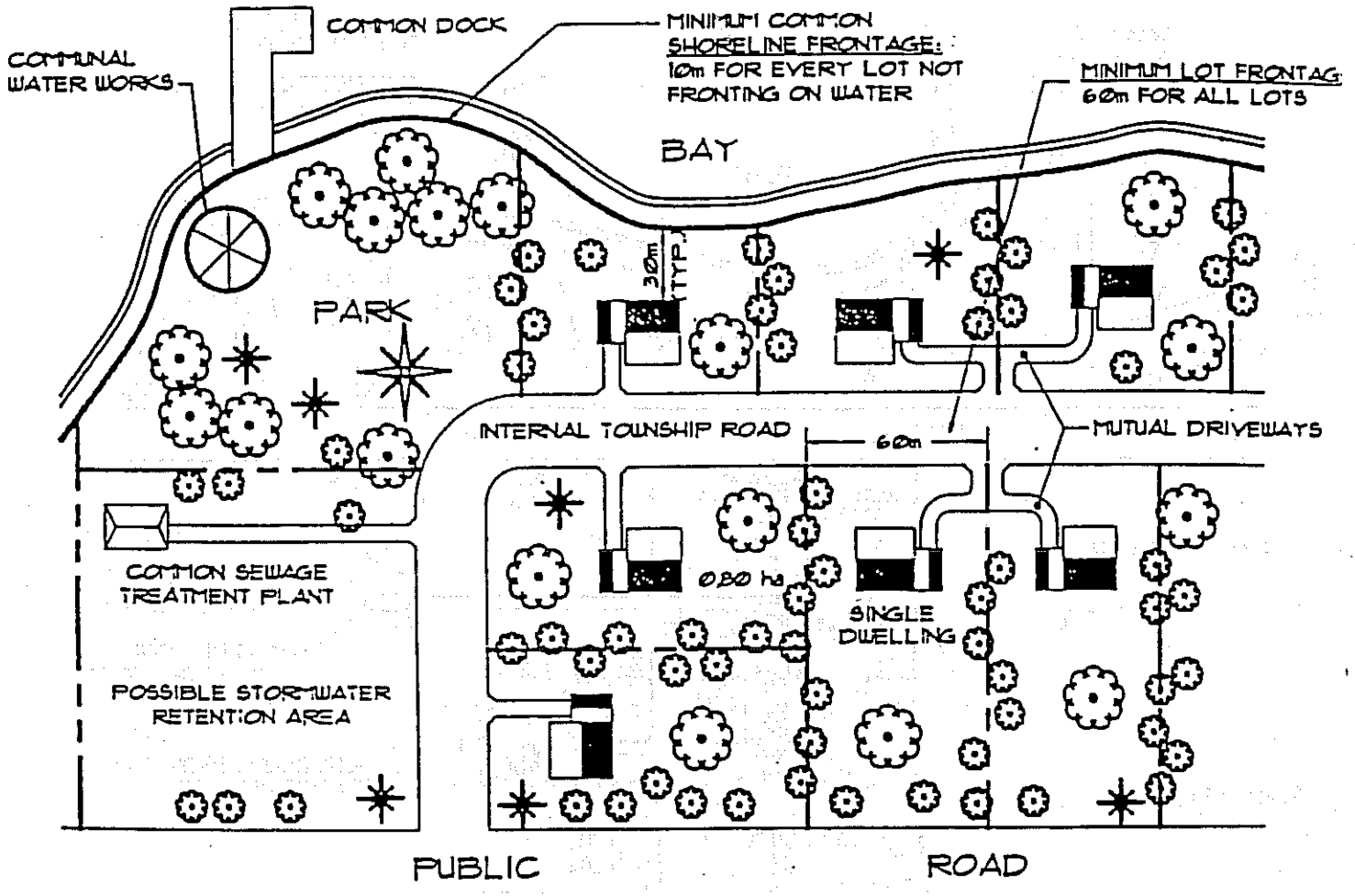
ASSUMES FULL COMMUNAL SERVICES
OR PARTIAL COMMUNAL SERVICES.
INDIVIDUAL SERVICES MAY BE PERMITTED
AS PER PART III SECTION 25



Ainley and Associates Limited.
Consulting Engineers and Planners

Collingwood - Barrie - Belleville - Ottawa

FIGURE 2
CLUSTER SUBDIVISION CONCEPT PLAN
(3-15 LOTS)



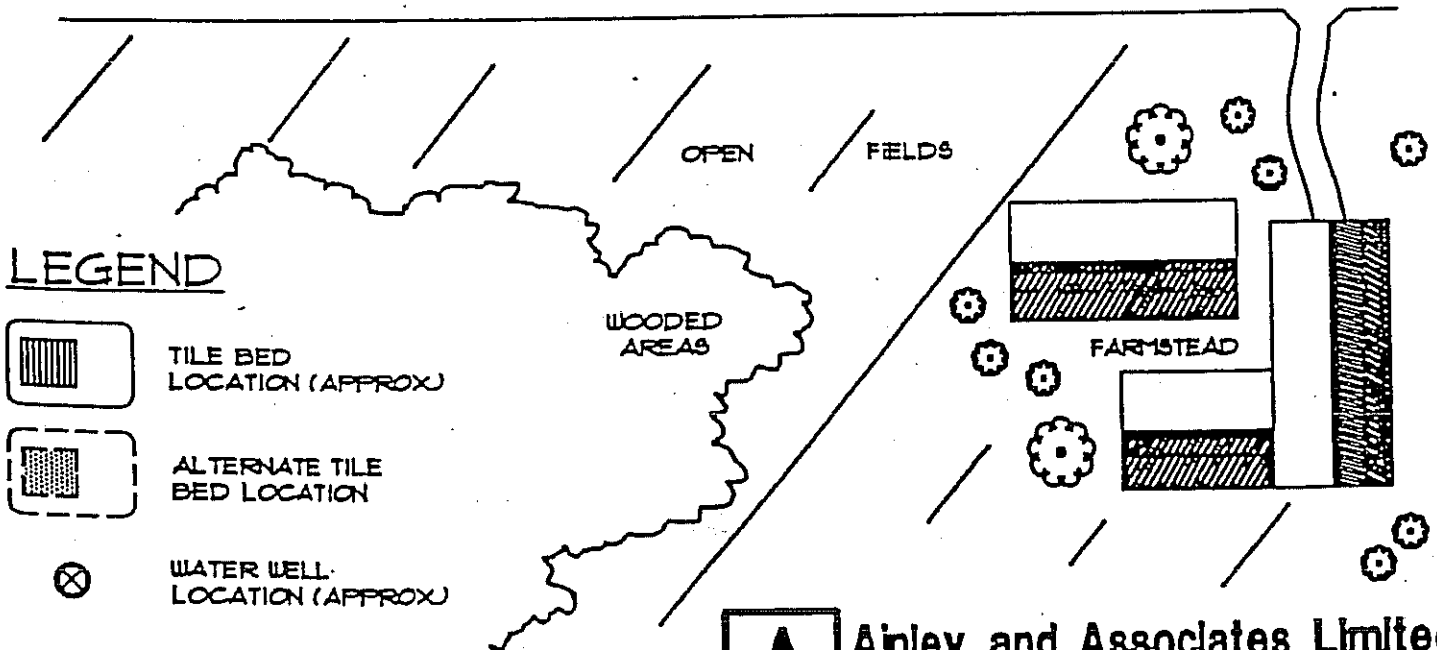
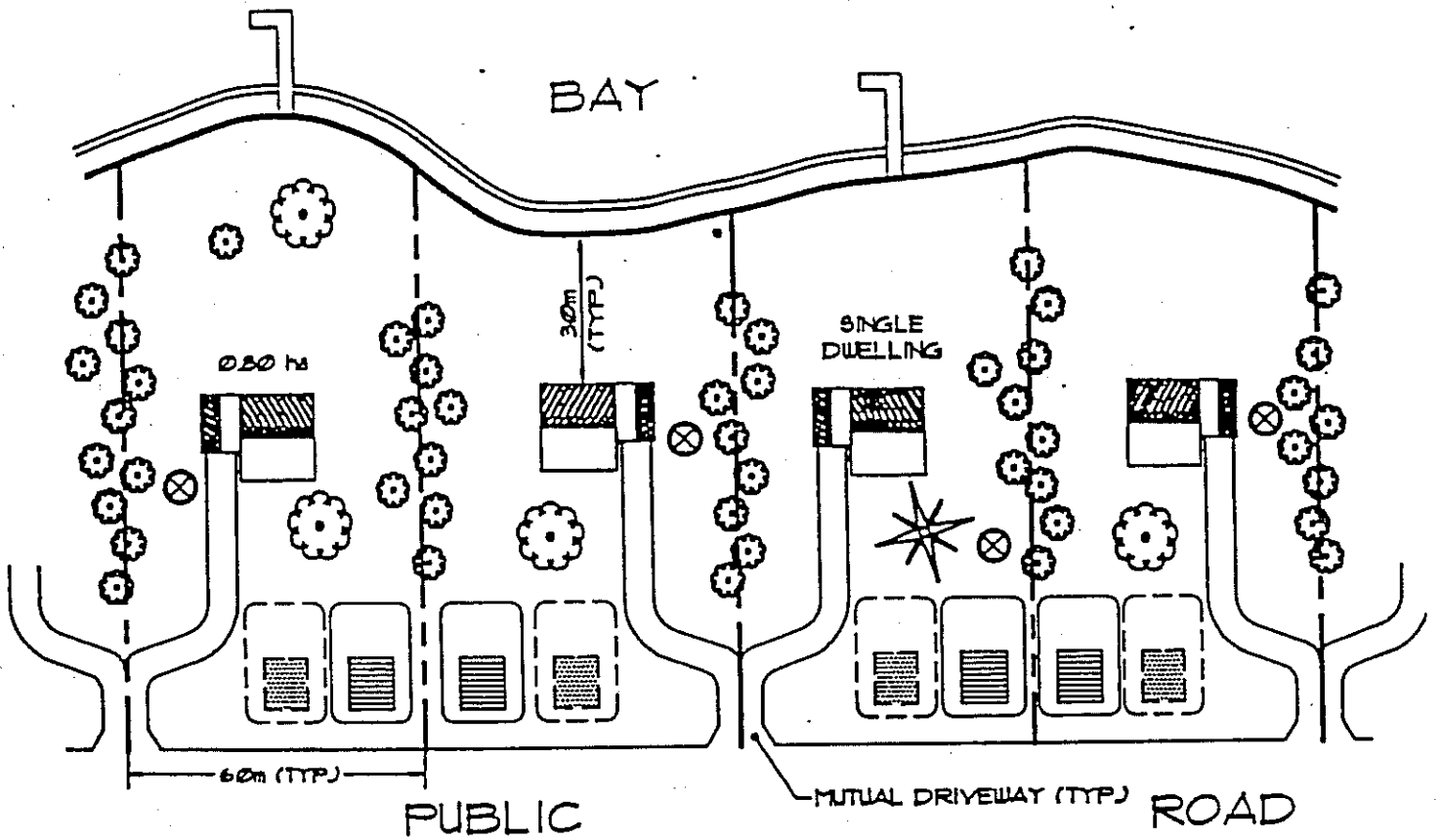
NOTE: ASSUMES FULL COMMUNAL SERVICES OR PARTIAL COMMUNAL SERVICES, INDIVIDUAL SERVICES MAY BE PERMITTED AS PER PART III, SECTION 25






Ainley and Associates Limited.
 Consulting Engineers and Planners

Collingwood - Barrie - Belleville - Ottawa

FIGURE 3 LINEAR SUBDIVISION OR INFILL BY CONSENT CONCEPT PLAN



LEGEND

-  TILE BED LOCATION (APPROX)
-  ALTERNATE TILE BED LOCATION
-  WATER WELL LOCATION (APPROX)

NOTE: ASSUMES FULL COMMUNAL SERVICES OR PARTIAL COMMUNAL SERVICES, INDIVIDUAL SERVICES MAY BE PERMITTED AS PER PART III, SECTION 2.5



Ainley and Associates Limited
Consulting Engineers and Planners

Collingwood - Barrie - Belleville - Ottawa